PERFIL LONGITUDINAL - RUA PROJETADA 03- TRECHO 1
ESCALA VERTICAL 1/100
ESCALA HORIZONTAL 1/1000

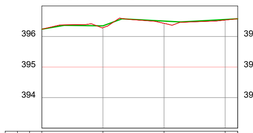

ESTACAS 20,00m	E0	E1	E2	E3
COTAS (m) TERRENO	395,258	396,290	396,430	396,538
COTAS (m) GREIDE	396,258	396,348	396,504	396,556

E3	E3+4,132	
396,538	396,579	
396,556	396,579	

PERFIL LONGITUDINAL - RUA PROJETADA 03- TRECHO 2
ESCALA VERTICAL 1/100
ESCALA HORIZONTAL 1/1000

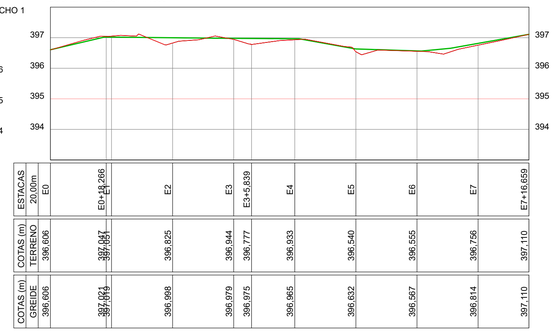

ESTACAS 20,00m	E0	E1	E1+18,266	E2	E3	E3+5,839	E4	E5	E6
COTAS (m) TERRENO	396,606	397,047	397,051	396,825	396,944	396,777	396,933	396,540	396,555
COTAS (m) GREIDE	396,606	397,021	397,019	396,998	396,979	396,975	396,965	396,632	396,567

E7	E7+16,659	
396,796	397,110	
396,814	397,110	

PERFIL LONGITUDINAL - RUA PROJETADA 03- TRECHO 3
ESCALA VERTICAL 1/100
ESCALA HORIZONTAL 1/1000

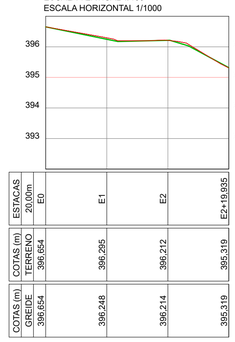

ESTACAS 20,00m	E0	E1	E2
COTAS (m) TERRENO	396,654	396,295	396,212
COTAS (m) GREIDE	396,654	396,248	396,214

E2+19,935	
395,319	
395,319	

PERFIL LONGITUDINAL - RUA PROJETADA 5 TRECHO 1
ESCALA VERTICAL 1/100
ESCALA HORIZONTAL 1/1000

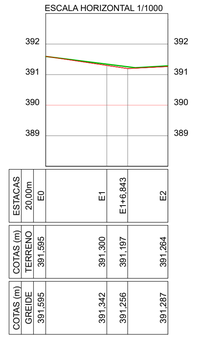

ESTACAS 20,00m	E0	E1	E1+6,843
COTAS (m) TERRENO	391,595	391,300	391,197
COTAS (m) GREIDE	391,595	391,342	391,256

E2	
391,264	
391,287	

PERFIL LONGITUDINAL - RUA PROJETADA 07- TRECHO 2
ESCALA VERTICAL 1/100
ESCALA HORIZONTAL 1/1000

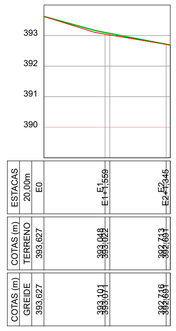

ESTACAS 20,00m	E0	E1	E1+7,569
COTAS (m) TERRENO	390,627	393,068	392,613
COTAS (m) GREIDE	390,627	393,071	392,618

E2	
E2+15,046	
392,613	
392,618	

PERFIL LONGITUDINAL - RUA PROJETADA 07- TRECHO 3
ESCALA VERTICAL 1/100
ESCALA HORIZONTAL 1/1000

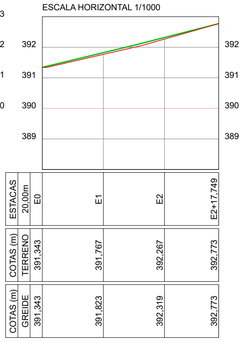

ESTACAS 20,00m	E0	E1	E2
COTAS (m) TERRENO	391,343	391,767	392,267
COTAS (m) GREIDE	391,343	391,823	392,319

E2+17,749	
392,773	
392,773	

PERFIL LONGITUDINAL - RUA PRINCIPAL - TRECHO 2
ESCALA VERTICAL 1/100
ESCALA HORIZONTAL 1/1000

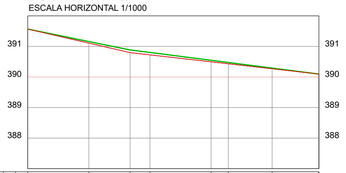

ESTACAS 20,00m	E0	E1	E1+13,504	E2	E3	E3+5,647	E4
COTAS (m) TERRENO	391,568	391,108	390,797	390,723	390,496	390,432	390,269
COTAS (m) GREIDE	391,568	391,160	390,886	390,803	390,547	390,475	390,291

E4+15,310
390,095
390,095

PERFIL LONGITUDINAL - RUA PROJETADA 04 - TRECHO 2
ESCALA VERTICAL 1/100
ESCALA HORIZONTAL 1/1000

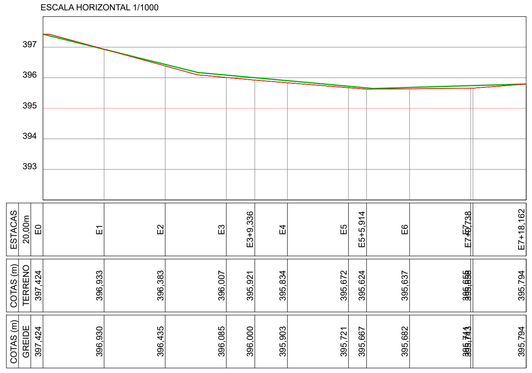

ESTACAS 20,00m	E0	E1	E2	E3	E3+9,336	E4	E5	E5+5,914	E6	E7	E7+18,162
COTAS (m) TERRENO	397,424	396,933	396,383	396,007	395,921	395,834	395,672	395,624	395,637	396,656	395,794
COTAS (m) GREIDE	397,424	396,930	396,435	396,085	396,000	395,903	395,721	395,667	395,682	396,741	395,794

PERFIL LONGITUDINAL - RUA PROJETADA 07- TRECHO 1
ESCALA VERTICAL 1/100
ESCALA HORIZONTAL 1/1000

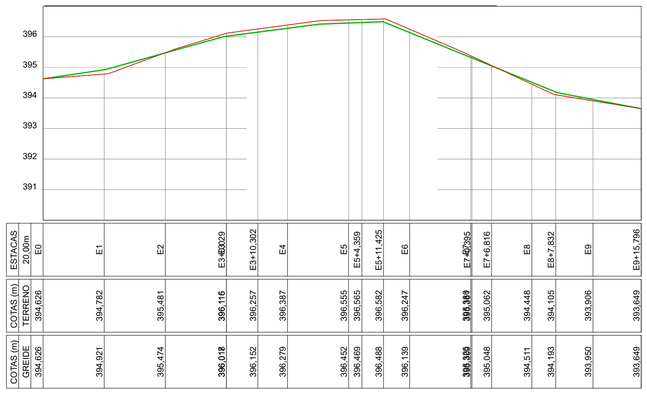

ESTACAS 20,00m	E0	E1	E2	E3	E3+10,302	E4	E5	E5+4,369	E5+11,425	E6	E7	E7+6,816	E8	E8+7,832	E9	E9+15,796				
COTAS (m) TERRENO	394,626	394,782	395,481	396,116	396,257	396,387	396,555	396,565	396,582	396,247	395,952	395,062	394,448	394,105	393,906	393,649				
COTAS (m) GREIDE	394,626	394,921	395,474	396,018	396,152	396,279	396,452	396,469	396,488	396,139	395,952	395,048	394,511	394,193	393,950	393,649				

PERFIL LONGITUDINAL - RUA PROJETADA 6
ESCALA VERTICAL 1/100
ESCALA HORIZONTAL 1/1000

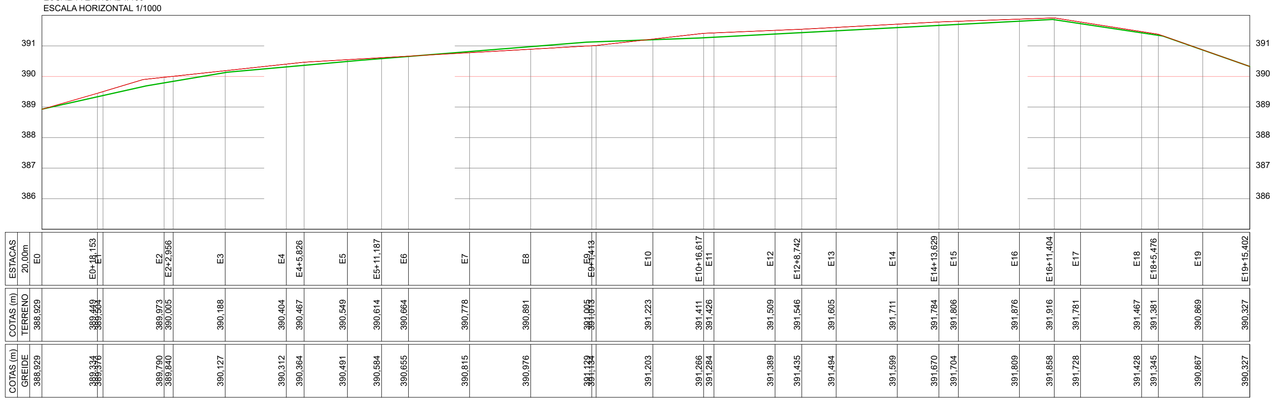

| | | | | | | | | | | | | | | | | | | |